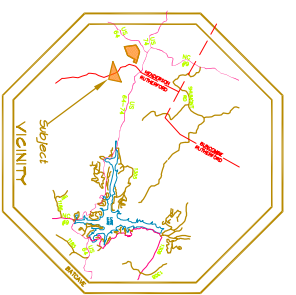



Property Survey For
THE NATURE CONSERVANCY

North Carolina Chapter
EDNEYVILLE TWP
CHIMNEY ROCK TWP
HENDERSON CO., NC
RUTHERFORD CO., NC
DEED REF(S) (Hend): 305/207 Tr 3; 106/205
DEED REF(S) (Ruth): 302/111 212/94 Tr 3
TAX PIN: (Hend): 0623-02-7391 (Ruth): 523-1-12
SURVEY DATE(S): 9/17, 9/25, 9/30
& 10/01, 10/02, 10/03 10/07 & 10/08; 2002



Boil(f) in rock face
on top of
Blue Rock Cliff
N.C.65 SFC
Boil(f) "BLEM"
N NAD83(CORS96) E
630.659.601 1026.07153

Margaret M. Flinsch
Heir of Rt. Rev. Paul Matthews
(Hend) 79/148

Nail(s) @ base of
upright stone(f) in
stonepile(s),
5" Locust witness
@ intersection of
two marked lines
From Boil(f) "BLEM"
Bearing: S 77°39'54" E
End Dist: 801.814
Grid Dist: 801.618
C.F.: 0.999755798
N NAD83(CORS96) E
630.659.762 1026.642.722

Margaret M. Flinsch
Heir of Rt. Rev. Paul Matthews
(Hend) 191/71

MARGARET M. FLINSCH
LOG CABIN

X-ING C/L
@ 803.96

X-ING C/L
@ 2240.71

HENDERSON COUNTY #

RUTHERFORD COUNTY #

Total Area
69,692 Acres

Chimney Rock Co.
Turner Speculation 150 Ac tract
(Ruth) 160/591

NC GRID NAD83(CORS96)

2068.44'
N 77°41'51" W

N 68°01'40" E
86.516'±

2058.72'
S 11°06'01" W

Margaret M.
Flinsch
(Hend) 581/283

Ronald K. Patterson
Susan P. Pinion
Margaret P. Barrett
(Hend) 629/717 369/337

Chimney Rock Co.
Freeman, Cobb, Evans 27 Ac. tract

GPS DATA COLLECTION ON 9/17, 9/30 & 10/01; 2002.
HORIZONTAL DATUM REFERENCE FRAME:
NAD83(CORS96)/PROCH-2002(0000)
VERTICAL DATUM: NAVD88 (GEOID99)
COMBINED FUNCTION (CF) = 0.999755798

LEGEND	
EXISTING IRON PIN	1) NOT TO SCALE BY BURNT
ROCK NAIL	2) PEGS SHOWN SUBJECT TO
STONE	4) OTHER VARIETIES OF RECORD
SPOKE	5) UNRECORDED UTILITIES
TRAWL STA. (65d N.L.)	6) NO FEATURES LOCATED IN
CON. UTILITY LINE	7) STREET RIMS ARE APPROX.
PH. BOX	8) LATER VALVE
WELL	9) LATER OTHERS/NOTES.

EIP(3/4" pipe w/ elbow)
on point of ridge above road,
14 Poplar & 10" Poplar witness
N.C.65 SFC
EIP(3/4" pipe)
N NAD83(CORS96) E
629.378146 1022.525.607

Burnt Chimney Surveying
Charles D. Owens, Jr.
P.L.S. 2413

PH: (828) 245-1786
FAX: (828) 245-6950
EMAIL: behindm@fidel.net
289 EAST MAIN ST
PO BOX 610
FOREST CITY, NC 28043
TEL # 36-1389183

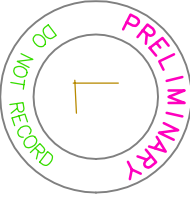

PROFESSIONAL LAND SURVEYOR CERTIFICATE
I, CHARLES D. OWENS, JR. CERTIFY THAT UNDER MY
SUPERVISION THIS MAP WAS DRAWN FROM AN ACTUAL
FIELD LAND SURVEY. THAT THE RANGE OF PRECISION IS
7" DATA NOTICES FOR BOUNDARIES NOT SURVEYED
** WITNESSES BY HAND LICENSE NUMBER & SEAL **
THIS 9TH DAY OF OCTOBER, A.D. 2002, PREPARED
IN ACCORDANCE WITH 66 47-30 AS AMENDED 12/1/98.

SURVEYOR CHECK DATA	
JAMES T. KING, P.L.S.	X
MICHAEL H. ELICOTT	X
JAMES E. MORRISON	X
STEVEN HOOPER	X

EIP(1/2" pipe) in
laurel thicket
N.C.65 SFC
EIP(1/2" pipe)
N NAD83(CORS96) E
628.887527 1024.546.052

Work(s) in rock face on
top of high cliff. T-posts
in stonepile(s) located
N 79°13'41" E 291.05'
From nail(60d) reference point
(see 160/102)

Howard E. Davis
(Ruth) 771/373



REGISTER OF DEEDS

DATE

REVIEW OFFICER

CHARLES D. OWENS, JR. (PLS 2413)

REGISTER OF DEEDS

DATE

REVIEW OFFICER

CHARLES D. OWENS, JR. (PLS 2413)

REGISTER OF DEEDS